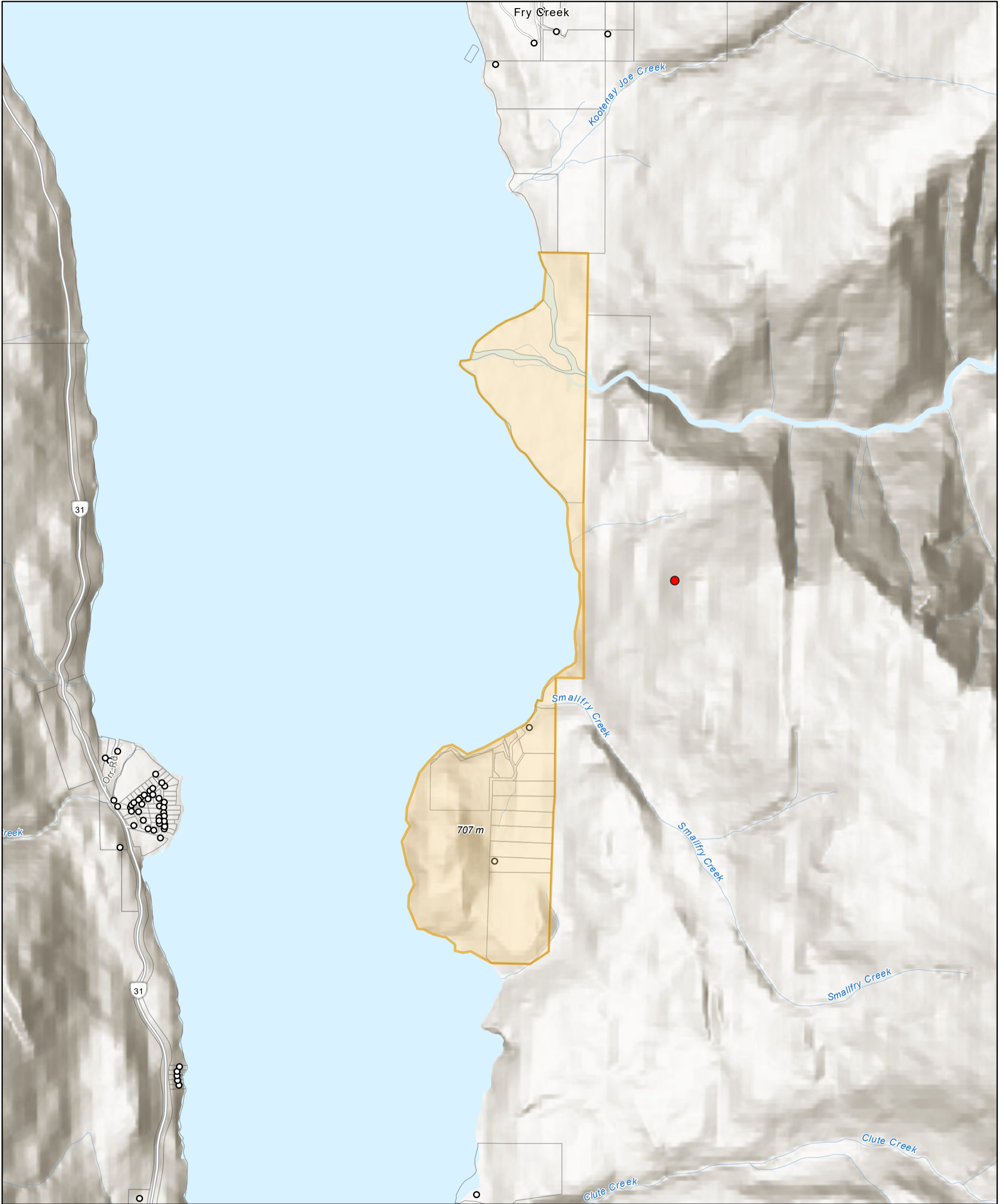


RDCK Emergency Map



9/8/2022, 10:52:41 AM


Active Evacuation Areas

 Evacuation Alert


 Civic Address

 Legal Parcels

Current Fire Locations - BC Wildfire

 Out of Control

1:36,112



Esri, NASA, NGA, USGS, FEMA, Esri Canada, Esri, HERE, Garmin, SafeGraph, GeoTechnologies, Inc, METI/NASA, USGS, EPA, US Census Bureau, USDA, NRCAN, Parks Canada

RDCK GIS Dept

The mapping information shown are approximate and are for reference purposes only.